













North Bay 043/05



LEGEND

-  NOR.Tower
-  NOR.River
-  NOR.Trail
-  Secondary
-  Primary
-  Tertiary
-  NOR.Contour
-  NOR.Geographic Township
-  Lake Annotation
-  Water Area, Permanent
-  Wetland Area, Permanent
-  NOR.Provincial Park



Notes

This map is illustrative only. Do not rely on it as a precise indicator of routes, locations of features nor as a guide to navigation.

Source of Information - Ontario Ministry of Natural Resources District files - compiled from field survey data, historical records, stakeholder information, reports from the public and data from Other Ministries.

©05 Queen's Printer for Ontario
 Printed in Ontario, Canada
 Published September, 05

